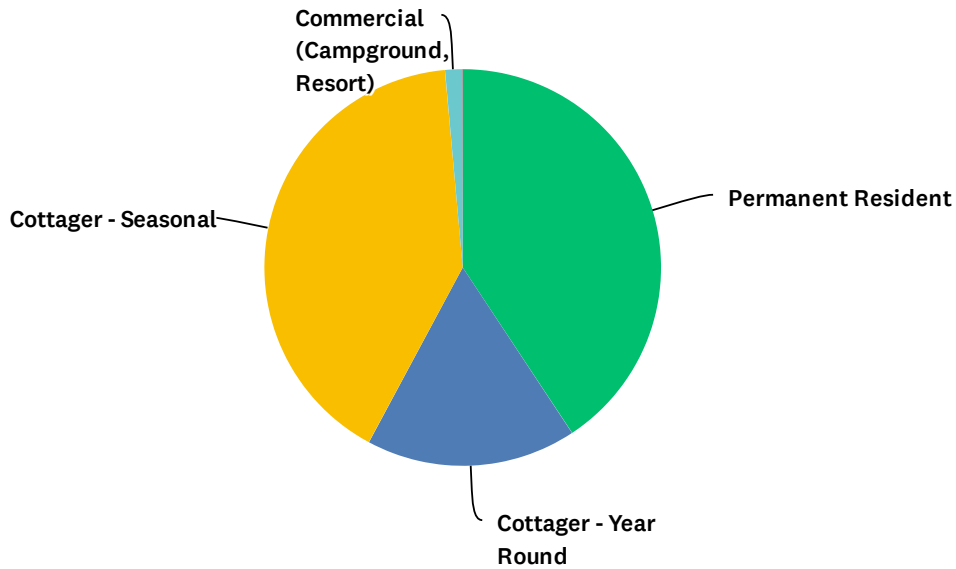


# Q1 What is your connection to the Moira Lake Watershed?

Answered: 140 Skipped: 1

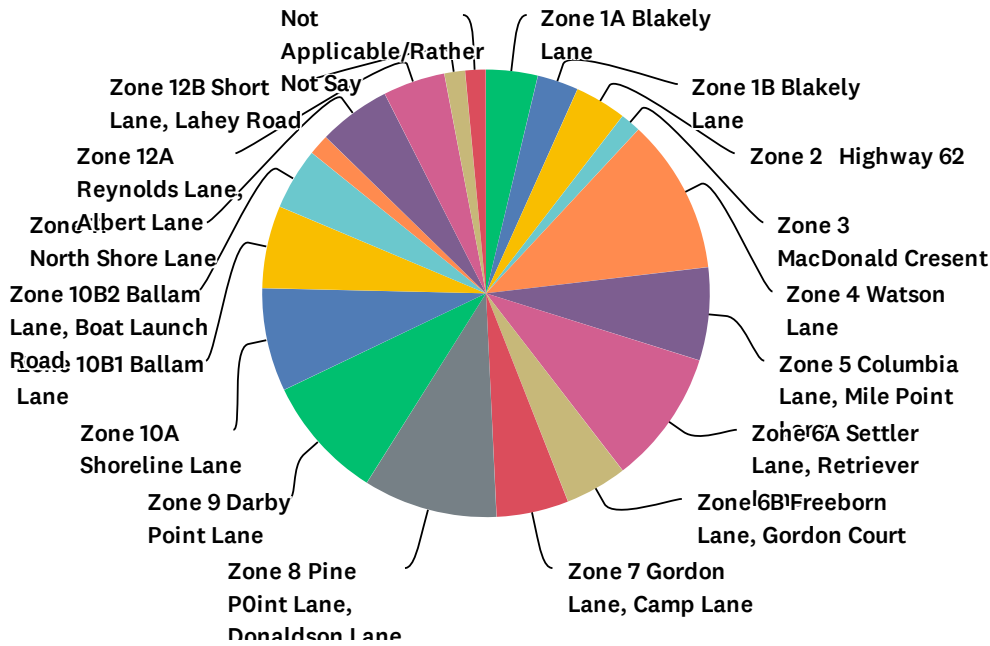


ANSWER CHOICES	RESPONSES	
Permanent Resident	40.71%	57
Cottager - Year Round	17.14%	24
Cottager - Seasonal	40.71%	57
Commercial (Campground, Resort)	1.43%	2
Commercial (Other)	0.00%	0
Agriculture	0.00%	0
Visiting Public	0.00%	0
<b>TOTAL</b>		<b>140</b>

#	OTHER (PLEASE SPECIFY)	DATE
1	Soon to be permanent	4/25/2020 8:25 AM
2	Will be cottager year round next year	11/6/2019 6:10 PM
3	Family property on Moira Lake going back over 140 years	10/25/2019 8:50 AM
4	Our family owners since 1876	10/6/2019 1:19 PM

Q2 Please indicate where in the watershed you own, lease, or rent property. The MLPOA is divided into numerous zones that represent specific areas around the lake. Each zone typically comprises one or more private roads leading to lakeside properties. <http://www.moiralake.org/page-405568>

Answered: 137 Skipped: 4

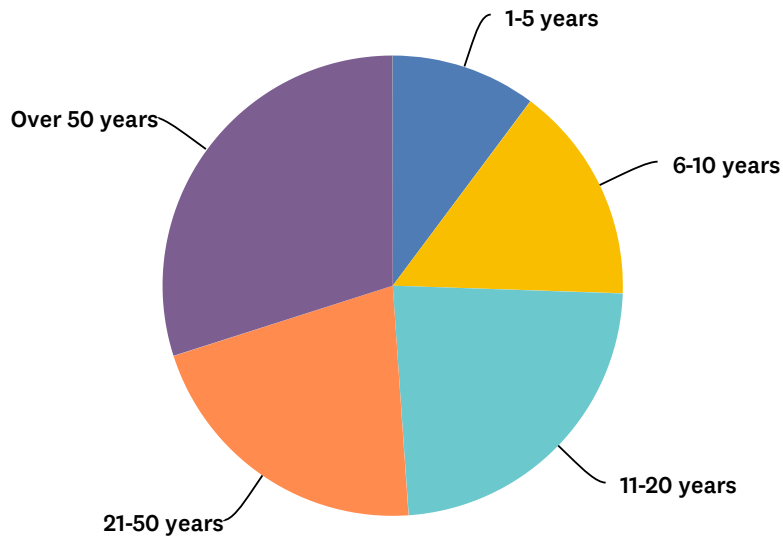


ANSWER CHOICES	RESPONSES
Zone 1A Blakely Lane	3.65% 5
Zone 1B Blakely Lane	2.92% 4
Zone 2 Highway 62	3.65% 5
Zone 3 MacDonald Cresnet	1.46% 2
Zone 4 Watson Lane	10.95% 15
Zone 5 Columbia Lane, Mile Point Lane	6.57% 9
Zone 6A Settler Lane, Retriever Lane	9.49% 13
Zone 6B Freeborn Lane, Gordon Court	4.38% 6
Zone 7 Gordon Lane, Camp Lane	5.11% 7
Zone 8 Pine Point Lane, Donaldson Lane, Quail Ridge Lane	9.49% 13
Zone 9 Darby Point Lane	8.76% 12
Zone 10A Shoreline Lane	7.30% 10
Zone 10B1 Ballam Lane	5.84% 8
Zone 10B2 Ballam Lane, Boat Launch Road	4.38% 6
Zone 10C Christie Lane	1.46% 2
Zone 11 North Shore Lane	5.11% 7
Zone 12A Reynolds Lane, Albert Lane	4.38% 6
Zone 12B Short Lane, Lahey Road	1.46% 2
Not Applicable/Rather Not Say	1.46% 2
<b>TOTAL</b>	<b>137</b>

#	OTHER (PLEASE SPECIFY)	DATE
1	boy scout cove lower lake	11/11/2019 10:03 AM
2	Pitts Landing address: 99 Pitts Lane	10/25/2019 8:50 AM
3	Pitts Landing	10/6/2019 1:19 PM

### Q3 How long have you or your family lived/cottaged in the Moira Lake area?

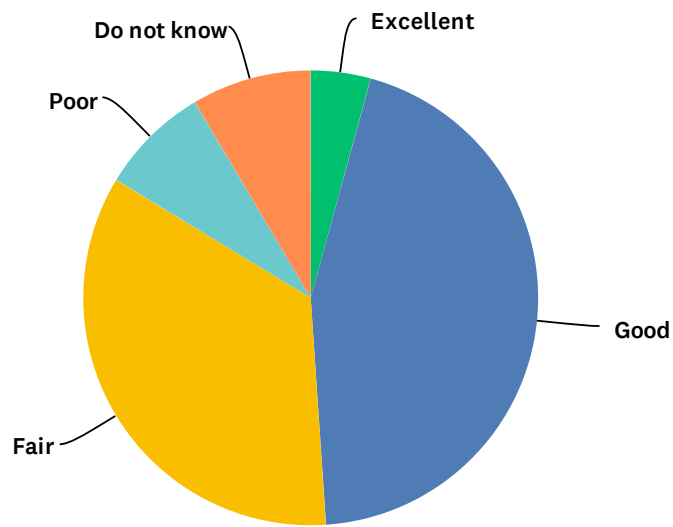
Answered: 137 Skipped: 4



ANSWER CHOICES	RESPONSES	
Under 1 year	0.00%	0
1-5 years	10.22%	14
6-10 years	15.33%	21
11-20 years	23.36%	32
21-50 years	21.17%	29
Over 50 years	29.93%	41
TOTAL		137

### Q4 In your opinion, how is the health of Moira Lake?

Answered: 141 Skipped: 0



ANSWER CHOICES	RESPONSES	
Excellent	4.26%	6
Good	44.68%	63
Fair	34.75%	49
Poor	7.80%	11
Do not know	8.51%	12
<b>TOTAL</b>		<b>141</b>

**Q5 Special Places:** Special places can be a specific or general location on or around our lake/river or within the watershed. These places have relevance to your quality of life and can provide a "sense of place" for you and your family and build strong connections to our community. This information will help to identify special places for current and future consideration. Please list social, natural, and/or historic sites which contribute to your quality of life. Please indicate the site and why it is valued by you and your family.

Answered: 101 Skipped: 40

ANSWER CHOICES	RESPONSES	
Special Place #1	99.01%	100
Special Place #2	72.28%	73
Special Place #3	55.45%	56

#	SPECIAL PLACE #1	DATE
1	Channel between upper and lower lake moira: our cottage is situated there	4/25/2020 8:25 AM
2	our shoreline on the south side of the lake	4/22/2020 3:15 PM
3	Ohara mill...speaks for itself.	4/11/2020 10:20 AM
4	Downey's Rapids - Environmental and Historical	4/11/2020 9:16 AM
5	Moir Lake. Our cottage has been a family meeting place for over 60 years..	4/11/2020 9:06 AM
6	O'Hara's Mill (they have great nature trails)	4/9/2020 12:35 PM
7	Shoreline @ our property. Three generations have enjoyed the property and our parents ashes are jointly scattered here.	4/9/2020 10:13 AM
8	The North river is important to our family as it is where we go for water activities, boat gatherings and we enjoy just taking a boat ride down the river.	4/8/2020 3:59 PM
9	our home area	4/8/2020 2:05 PM
10	The big island-something beautiful to look at	4/7/2020 9:56 AM
11	Big Bay/swimming/fishing/isolation	4/6/2020 11:17 AM
12	Camp Quin-Mo-Lac	4/6/2020 10:35 AM
13	the trail	4/6/2020 9:22 AM
14	The intake river	4/5/2020 6:48 PM
15	My view and property	4/5/2020 5:13 PM
16	Boat launch - access to lake, washrooms, food	4/5/2020 11:05 AM
17	Boat Launch is critical access for our boats. Spring and fall. Maintenance should be a priority.	4/5/2020 8:13 AM
18	Public boat launch - launch our boat from there.	4/4/2020 9:36 PM
19	ATV trail	4/4/2020 8:26 PM
20	None	4/4/2020 8:23 PM
21	Bend Bay	4/4/2020 6:38 PM
22	Home	4/4/2020 6:23 PM
23	Boat launch, we launched our boat there & water skied	4/4/2020 5:37 PM
24	Not a "place" but a "what" - the birds and other wildlife	4/4/2020 5:31 PM
25	Quin mo lac beautiful undeveloped shoreline	4/4/2020 4:48 PM
26	Island, across from quin mo laq camp	4/4/2020 3:27 PM
27	Stony Island as a destination place to paddle around	4/4/2020 2:45 PM
28	Camp Quinmolac	4/4/2020 1:38 PM
29	Moir lake and the rivers into and out of the lake.	4/4/2020 1:36 PM
30	The boat launch and activities there.	4/4/2020 1:30 PM
31	Green water in August	4/4/2020 1:25 PM
32	Boat launch	4/4/2020 1:14 PM
33	Bend bay	4/4/2020 1:10 PM
34	my cottage	4/4/2020 1:09 PM
35	Boat launch	4/4/2020 1:04 PM
36	Boat launch which enables us to easily put in our boat as well as remove in the fall.	4/1/2020 2:53 PM

## Moir Lake Property Owners Association Watershed Survey

SurveyMonkey

37	eastern shore of Moira Lake	3/28/2020 1:43 PM
38	there is a culvert on our road which the pike swim through to span every year. this is in danger because of the flooding t;hat has been occurring in the last few years	11/24/2019 2:14 PM
39	Our place because it's isolated not much traffic	11/21/2019 4:12 PM
40	O'Hara mill. Volunteer and love activities at the site.	11/20/2019 4:02 PM
41	Madoc United Church - It's a place of fellowship	11/15/2019 5:39 PM
42	atv/nature trail great for myself and dog	11/14/2019 9:04 PM
43	my own property frontage	11/14/2019 10:16 AM
44	Boat launch	11/13/2019 7:13 PM
45	Upper Lake -fishing, swimming, sight-seeing, boating	11/13/2019 2:42 PM
46	our shoreline on the south side of the lake	11/11/2019 12:58 PM
47	Madoc village	11/11/2019 12:33 PM
48	hogs back rock	11/11/2019 10:03 AM
49	River off upper lake, beautiful, peaceful and nice to cruise along	11/10/2019 8:08 AM
50	Town of Madoc. A great friendly little place with all the necessities ..	11/9/2019 4:26 PM
51	Upper lake	11/9/2019 11:37 AM
52	my home	11/9/2019 8:57 AM
53	None	11/8/2019 11:18 AM
54	Rail trails	11/8/2019 10:47 AM
55	My cottage	11/8/2019 8:46 AM
56	boat launch - used to launch boats	11/8/2019 8:19 AM
57	The boat launch and activities there.	11/7/2019 9:35 PM
58	love the whole lake	11/7/2019 6:54 PM
59	O	11/7/2019 5:04 PM
60	Madoc Village	11/7/2019 4:12 PM
61	Moir Lake shoreline-approx.50-100 ft out	11/7/2019 2:48 PM
62	Boat launch area - needed to launch or store our boat	11/7/2019 2:48 PM
63	Shoreline @ our property. Three generations have enjoyed the property and our parents ashes are jointly scattered here.	11/7/2019 2:24 PM
64	Moir river	11/7/2019 2:19 PM
65	The Hwy 62 Boat Launch / Beach area.	11/7/2019 2:02 PM
66	Moir Lake itself	11/7/2019 12:49 PM
67	168 shoreline lane my home	11/7/2019 12:43 PM
68	251 Retriever Lane (our family cottage)	11/7/2019 12:10 PM
69	conservation areas	11/7/2019 9:51 AM
70	Bend bay and the upper part of the river	11/7/2019 9:25 AM
71	large back bay that had been mostly marsh/wetland and was a sanctuary for birds and a very good fish spawning habitat. It has now been destroyed by a man building his home who has also clear cut the trees down to the water. It is very sad to see that the bay has been partially dredged.	11/7/2019 9:20 AM



## Moir Lake Property Owners Association Watershed Survey

SurveyMonkey

72	Moir Lake	11/7/2019 9:13 AM
73	Moir river	11/7/2019 8:35 AM
74	Around Stoney Island - involvement with camp Quin-mo-lac	11/7/2019 8:15 AM
75	Green water in August	11/7/2019 6:09 AM
76	The boat launch	11/7/2019 1:14 AM
77	Kiwanis boat launch area ESP for events	11/7/2019 12:33 AM
78	lake in general for fishing and swimming	11/6/2019 11:36 PM
79	Madoc, Ont.	11/6/2019 9:57 PM
80	Stony Island - always go swimming here	11/6/2019 9:56 PM
81	Kiwanis public beach	11/6/2019 9:55 PM
82	boat launch, chip truck, fishing, swimming, Canada Day fireworks and boat flotilla	11/6/2019 9:37 PM
83	Ohara mills nature	11/6/2019 9:10 PM
84	Boat launch	11/6/2019 9:04 PM
85	old rail bridge	11/6/2019 8:46 PM
86	Winery in Tweed	11/6/2019 8:03 PM
87	Upper lake-great swimming	11/6/2019 7:39 PM
88	Boat dock	11/6/2019 7:35 PM
89	N/A	11/6/2019 7:18 PM
90	our cottage	11/6/2019 7:07 PM
91	Mitchell Cove	11/6/2019 6:57 PM
92	Moria lake enjoying the swimming	11/6/2019 6:31 PM
93	DIRECTLY IN FRONT OF OUR COTTAGE IS SPECIAL TO US	11/6/2019 6:21 PM
94	Lake side property open for wildlife	11/6/2019 6:20 PM
95	On the lake	11/6/2019 6:19 PM
96	My property	11/6/2019 6:10 PM
97	Stony Island as a destination place to paddle around	11/6/2019 6:01 PM
98	Our cottage and property at Pitts Landing	10/25/2019 8:50 AM
99	Pitts Landing	10/6/2019 1:19 PM
100	big bend bay	10/6/2019 11:20 AM

#	SPECIAL PLACE #2	DATE
1	Upper lake moira river	4/25/2020 8:25 AM
2	Up moira river to rapids.....memory lane!	4/11/2020 10:20 AM
3	Upper and Lower River Segements - Boating and Fishing	4/11/2020 9:16 AM
4	Village of Madoc. Both my parents (RIP) were born and raised in Madoc.	4/11/2020 9:06 AM
5	Chances Gym in Madoc ( have met lots of local people there)	4/9/2020 12:35 PM
6	Boat launch - always stop for fries!	4/8/2020 3:59 PM
7	the boat landing	4/8/2020 2:05 PM
8	Kiwanis Park-a place to visit	4/7/2020 9:56 AM
9	Boat launch/ french fry truck with cleaner washroom facilities upkeep of park	4/6/2020 11:17 AM
10	Stoney Island	4/6/2020 10:35 AM
11	the boat launch	4/6/2020 9:22 AM
12	Crossing underneath bridges from upper to lower lake	4/5/2020 6:48 PM
13	The lake	4/5/2020 5:13 PM
14	Markers within the lake are are essential for safe boating. Efforts for some additional markings as not everyone is aware of these hazards.	4/5/2020 8:13 AM
15	Our cottage lake front - peaceful	4/4/2020 9:36 PM
16	Dog Park	4/4/2020 8:26 PM
17	Families homes	4/4/2020 6:23 PM
18	Boat launch restaurant, gave the kids a place to go & buy some fun food	4/4/2020 5:37 PM
19	Railroad Bridge - historical landmark	4/4/2020 4:48 PM
20	Intersection of Bronson Rapids Rd & Moira River as launch pt for kayaks	4/4/2020 2:45 PM
21	Parks	4/4/2020 1:14 PM
22	Railway bridge	4/4/2020 1:10 PM
23	my bunkie	4/4/2020 1:09 PM
24	Island across from quin mo lac	4/4/2020 1:04 PM
25	Moir Lake inlet where we enjoy a leisurely boat ride.	4/1/2020 2:53 PM
26	Stoney Island	3/28/2020 1:43 PM
27	Moir Lake and river end to end. Enjoy countless hours boating , fishing and showing family and friends all the lake has to offer	11/20/2019 4:02 PM
28	O'hare Homestead and Park - Place of historic importance	11/15/2019 5:39 PM
29	dog park.. great for pets and meeting of new/old friends	11/14/2019 9:04 PM
30	moira river	11/14/2019 10:16 AM
31	Big bay	11/13/2019 7:13 PM
32	Lower Lake- same as above	11/13/2019 2:42 PM
33	Ohara Mills	11/11/2019 12:33 PM
34	mile point	11/11/2019 10:03 AM
35	Rail bridge (when accessible) walking, fishing, watching fish spawn	11/10/2019 8:08 AM
36	Town of Tweed. Also friendly etc	11/9/2019 4:26 PM

## Moir Lake Property Owners Association Watershed Survey

SurveyMonkey

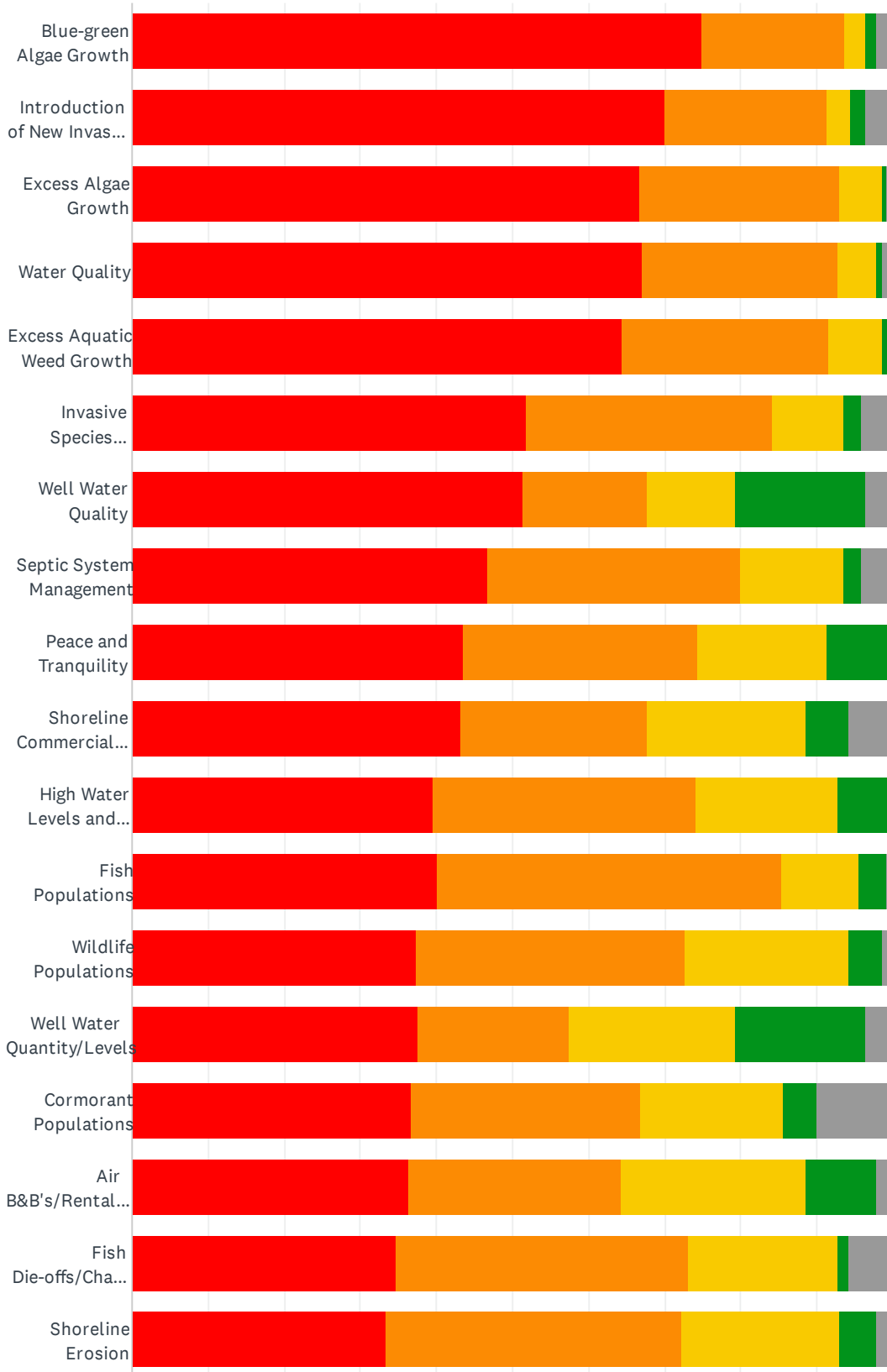
37	my cove	11/9/2019 8:57 AM
38	Deer Creek	11/8/2019 10:47 AM
39	Madoc village	11/8/2019 8:46 AM
40	train bridge - for recreational vehicles	11/8/2019 8:19 AM
41	Ice fishing on the lake	11/7/2019 9:35 PM
42	islands	11/7/2019 6:54 PM
43	Boat Launch Area	11/7/2019 4:12 PM
44	Bridge over hwy 62 - needed to access the other side of the lake	11/7/2019 2:48 PM
45	The lake itself,and the view from the north west bay.	11/7/2019 2:02 PM
46	Stony Island	11/7/2019 12:49 PM
47	the rivers at each endof the lakes	11/7/2019 12:43 PM
48	Camp Quin-Mo-Lac (3 generations have camped there)	11/7/2019 12:10 PM
49	commercial development along Hwy 7 Ex. Conventional Moose	11/7/2019 9:51 AM
50	I have made some good friends on my little slice of road and would lose that summer social interaction if the Quinte Conservation Authority allowed the lake to be flooded under the new flood mitigation assessment.	11/7/2019 9:20 AM
51	Moir Lake River	11/7/2019 9:13 AM
52	Very noisy	11/7/2019 6:09 AM
53	The skater park	11/7/2019 1:14 AM
54	Camp Quin-Mo-Lac	11/7/2019 12:33 AM
55	ATV trail for hiking	11/6/2019 11:36 PM
56	Ohara's mills	11/6/2019 9:57 PM
57	Marsh areas - fishing spots	11/6/2019 9:56 PM
58	Moir Lake river	11/6/2019 9:04 PM
59	upper river	11/6/2019 8:46 PM
60	Casino in Belleville	11/6/2019 8:03 PM
61	Moir Lake River very peaceful	11/6/2019 7:39 PM
62	The river	11/6/2019 7:35 PM
63	ballam lane is named after my father & is a nice walk	11/6/2019 7:07 PM
64	Pappous Island	11/6/2019 6:57 PM
65	Fishing on Moira lake	11/6/2019 6:31 PM
66	WE ENJOY GOING OVER TO THE OTHER SIDE AND UP RIVER, IT'S BEAUTIFUL	11/6/2019 6:21 PM
67	Lakefront access to boating	11/6/2019 6:20 PM
68	Town of Madoc	11/6/2019 6:19 PM
69	Upper lake moira river	11/6/2019 6:10 PM
70	Intersection of Bronson Rapids Rd & Moira River as launch pt for kayaks	11/6/2019 6:01 PM
71	The whole lake area and its history	10/25/2019 8:50 AM
72	The whole lake	10/6/2019 1:19 PM
73	my cove	10/6/2019 11:20 AM

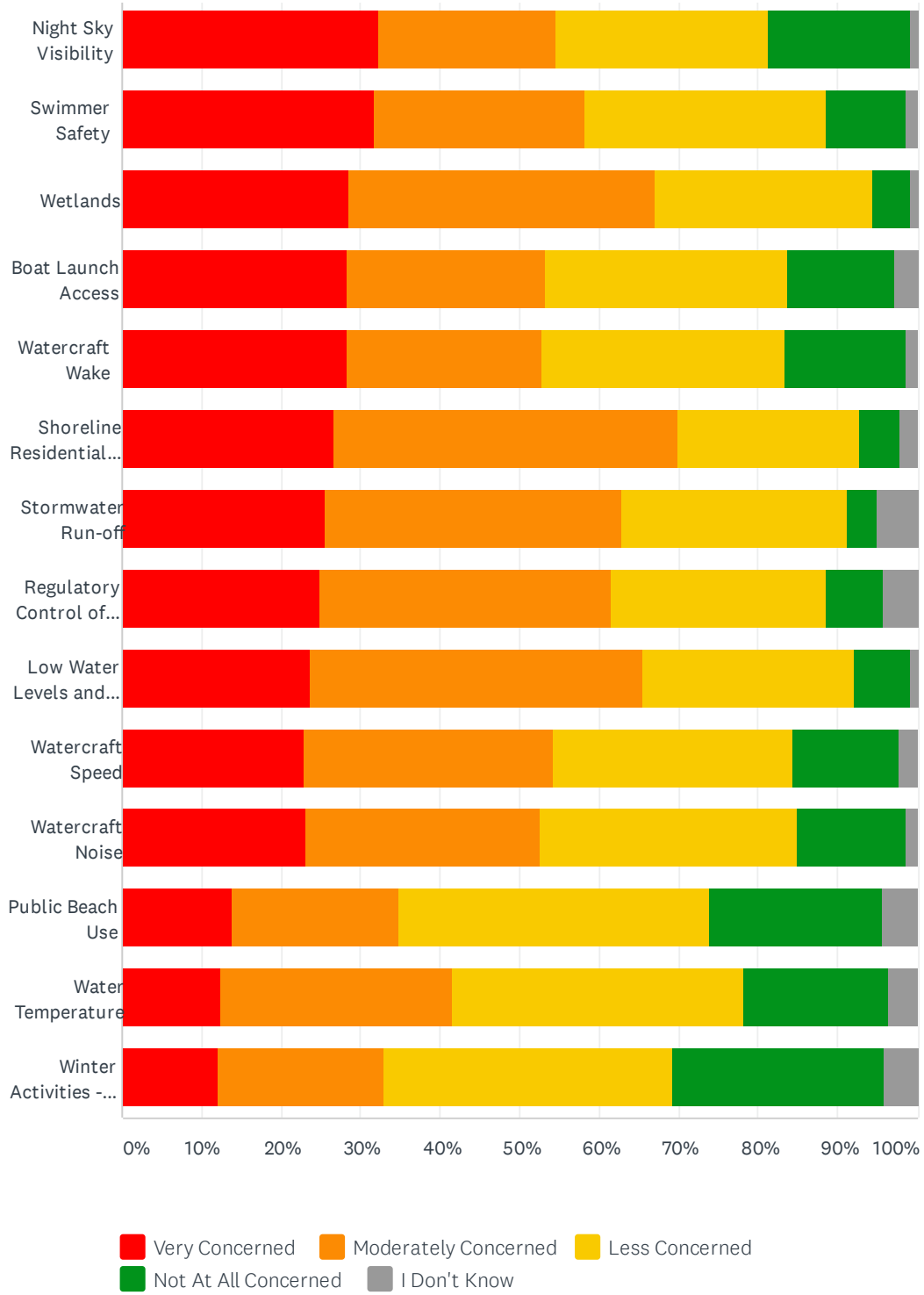
#	SPECIAL PLACE #3	DATE
1	Chip wagon at the boat launch	4/25/2020 8:25 AM
2	Beautiful Center hastings and "Madoc"	4/11/2020 10:20 AM
3	Bridges / Boat launch - Boating and Historical	4/11/2020 9:16 AM
4	The Moira River. A favourite place to cruise in the boat.	4/11/2020 9:06 AM
5	Hidden Goldmine Bakery (for obvious reasons)	4/9/2020 12:35 PM
6	entire lake and river	4/8/2020 2:05 PM
7	Downey's Rapids-a place of interest	4/7/2020 9:56 AM
8	The Mills - Historical, early settlers	4/6/2020 11:17 AM
9	The Dam at out lake outlet	4/6/2020 10:35 AM
10	Moira River	4/6/2020 6:26 AM
11	Town amenities	4/5/2020 5:13 PM
12	The waterway and old bridge at hwy 62. That old bridge needs repair or removal and safe boat markings posted. Too narrow if two boats approached at same time.	4/5/2020 8:13 AM
13	Library	4/4/2020 8:26 PM
14	Tourism business	4/4/2020 6:23 PM
15	Sitting on dock, west side of lake, I believe there is still an algae problem so that's not great	4/4/2020 5:37 PM
16	Views of Moira L. when Driving over Hwy 62 near public boat launch	4/4/2020 2:45 PM
17	The Madoc retail stores	4/4/2020 1:30 PM
18	Dirty neabuors	4/4/2020 1:25 PM
19	Roads	4/4/2020 1:14 PM
20	Moira river	4/4/2020 1:10 PM
21	the lake	4/4/2020 1:09 PM
22	Quin mo lac	4/4/2020 1:04 PM
23	We enjoy the fireworks from our deck on July 02	4/1/2020 2:53 PM
24	Quin-Mo-Lac shorelines	3/28/2020 1:43 PM
25	Ivanhoe cheese factory. We love the product and it is such a great asset to the community.	11/20/2019 4:02 PM
26	The river & lake - Places of great beauty	11/15/2019 5:39 PM
27	Skate park and adjoining area for kids and adults to gather and enjoy festivities	11/14/2019 9:04 PM
28	Quin mo lac island	11/13/2019 7:13 PM
29	The Mills - Historical, early settlers	11/13/2019 2:42 PM
30	Moira River	11/11/2019 12:33 PM
31	Lake itself for kayaking, boating, swimming	11/10/2019 8:08 AM
32	My home on the lake. One acre of peace and tranquility	11/9/2019 4:26 PM
33	Ohara Mill	11/9/2019 8:57 AM
34	Moira River	11/8/2019 10:47 AM
35	O'Hara's Mill	11/8/2019 8:46 AM
36	all of lake for kayaking	11/8/2019 8:19 AM
37	The Madoc retail stores	11/7/2019 9:35 PM

38	The lake	11/7/2019 4:12 PM
39	Water quality - needed to enjoy catch and release program	11/7/2019 2:48 PM
40	Moir River/Moir Lake	11/7/2019 12:49 PM
41	town of Madoc	11/7/2019 9:51 AM
42	Madoc	11/7/2019 9:13 AM
43	Dirty neabuors	11/7/2019 6:09 AM
44	The fair grounds	11/7/2019 1:14 AM
45	O'Hara Mills	11/7/2019 12:33 AM
46	boat launch for launching our boat safely and easily	11/6/2019 11:36 PM
47	Snake island	11/6/2019 9:04 PM
48	OHara Mill	11/6/2019 8:46 PM
49	Cheese Factory on Hyw. 62	11/6/2019 8:03 PM
50	Cottage	11/6/2019 7:35 PM
51	boat launch - memories of launching the boat & waterskiing	11/6/2019 7:07 PM
52	177 Darby Point Lane. The original home of Henry Mitchel. He is a hero and a legend. He helped many young people and saved lives on the lake. He's native skills and knowledge were invaluable to those he helped. Our home is named in honour of him.	11/6/2019 6:57 PM
53	Waterfront cottage sunsets	11/6/2019 6:31 PM
54	WE ENJOY GOING DOWN TOWARDS THE RIVER NEAR CAMP QUINMOLAC	11/6/2019 6:21 PM
55	Chip wagon at the boat launch	11/6/2019 6:10 PM
56	Views of Moira L. when Driving over Hwy 62 near public boat launch	11/6/2019 6:01 PM

# Q6 What matters to you. We would like to hear from you regarding what concerns you most. Please identify your level of concern.

Answered: 141 Skipped: 0





	VERY CONCERNED	MODERATELY CONCERNED	LESS CONCERNED	NOT AT ALL CONCERNED	I DON'T KNOW	TOTAL	WEIGHTED AVERAGE
Blue-green Algae Growth	74.82% 104	18.71% 26	2.88% 4	1.44% 2	2.16% 3	139	4.63
Introduction of New Invasive Species	70.00% 98	21.43% 30	2.86% 4	2.14% 3	3.57% 5	140	4.52
Excess Algae Growth	66.67% 94	26.24% 37	5.67% 8	0.71% 1	0.71% 1	141	4.57
Water Quality	67.15% 92	25.55% 35	5.11% 7	0.73% 1	1.46% 2	137	4.56
Excess Aquatic Weed Growth	64.54% 91	26.95% 38	7.09% 10	1.42% 2	0.00% 0	141	4.55
Invasive Species Currently in the Lake	51.80% 72	32.37% 45	9.35% 13	2.16% 3	4.32% 6	139	4.25
Well Water Quality	51.47% 70	16.18% 22	11.76% 16	16.91% 23	3.68% 5	136	3.95
Septic System Management	46.76% 65	33.09% 46	13.67% 19	2.16% 3	4.32% 6	139	4.16
Peace and Tranquility	43.57% 61	30.71% 43	17.14% 24	8.57% 12	0.00% 0	140	4.09
Shoreline Commercial Development	43.17% 60	24.46% 34	20.86% 29	5.76% 8	5.76% 8	139	3.94
High Water Levels and Flooding	39.57% 55	34.53% 48	18.71% 26	6.47% 9	0.72% 1	139	4.06
Fish Populations	40.15% 55	45.26% 62	10.22% 14	3.65% 5	0.73% 1	137	4.20
Wildlife Populations	37.41% 52	35.25% 49	21.58% 30	4.32% 6	1.44% 2	139	4.03
Well Water Quantity/Levels	37.50% 51	19.85% 27	22.06% 30	16.91% 23	3.68% 5	136	3.71
Cormorant Populations	36.69% 51	30.22% 42	18.71% 26	4.32% 6	10.07% 14	139	3.79
Air B&B's/Rental Property	36.43% 51	27.86% 39	24.29% 34	9.29% 13	2.14% 3	140	3.87
Fish Die-offs/Changing Fish Species	34.78% 48	38.41% 53	19.57% 27	1.45% 2	5.80% 8	138	3.95
Shoreline Erosion	33.33% 47	39.01% 55	20.57% 29	4.96% 7	2.13% 3	141	3.96
Night Sky Visibility	32.37% 45	22.30% 31	26.62% 37	17.99% 25	0.72% 1	139	3.68
Swimmer Safety	31.65% 44	26.62% 37	30.22% 42	10.07% 14	1.44% 2	139	3.77
Wetlands	28.57% 40	38.57% 54	27.14% 38	5.00% 7	0.71% 1	140	3.89
Boat Launch Access	28.37% 40	24.82% 35	30.50% 43	13.48% 19	2.84% 4	141	3.62
Watercraft Wake	28.26%	24.64%	30.43%	15.22%	1.45%		



Moira Lake Property Owners Association Watershed Survey

SurveyMonkey

	39	34	42	21	2	138	3.63
Shoreline Residential Development	26.62% 37	43.17% 60	23.02% 32	5.04% 7	2.16% 3	139	3.87
Stormwater Run-off	25.55% 35	37.23% 51	28.47% 39	3.65% 5	5.11% 7	137	3.74
Regulatory Control of Shorelines and/or Property	25.00% 35	36.43% 51	27.14% 38	7.14% 10	4.29% 6	140	3.71
Low Water Levels and Drought	23.74% 33	41.73% 58	26.62% 37	7.19% 10	0.72% 1	139	3.81
Watercraft Speed	22.86% 32	31.43% 44	30.00% 42	13.57% 19	2.14% 3	140	3.59
Watercraft Noise	23.02% 32	29.50% 41	32.37% 45	13.67% 19	1.44% 2	139	3.59
Public Beach Use	13.77% 19	21.01% 29	39.13% 54	21.74% 30	4.35% 6	138	3.18
Water Temperature	12.41% 17	29.20% 40	36.50% 50	18.25% 25	3.65% 5	137	3.28
Winter Activities - Fishing, Snowmobiling	12.14% 17	20.71% 29	36.43% 51	26.43% 37	4.29% 6	140	3.10

#	OTHER (PLEASE SPECIFY)	DATE
1	Taxation and provision of municipal services	4/11/2020 9:16 AM
2	flooding of my property/cottage	4/4/2020 1:09 PM
3	motorized trespassers	3/28/2020 1:43 PM
4	Cell Tower lights flashing white at night, (supposed to be red), creating a visual disturbance.	11/13/2019 2:42 PM
5	Pets running loose. Should have same rules as cities etc.	11/9/2019 4:26 PM
6	Shoreline regulatory control has become too restrictive.	11/9/2019 11:37 AM
7	would like to have a marina on the lake	11/7/2019 6:54 PM
8	flooding	11/7/2019 12:43 PM
9	People building oversize building on property line. Very intrusive.	11/7/2019 1:14 AM
10	We have a family of bald eagles, otter, beaver, deer, birds and rare ducks that reside close to our cove. Any changes that are not conducive to supporting this rare and precious habitat must be placed in the highest regard.	11/6/2019 6:57 PM

**Q7 Actions:** Actions have to be reasonable, achievable and should be measurable. Your input will help us to design a prioritized stewardship action plan. Please identify the top 5 actions you believe should be taken to preserve and enhance Moira Lake and watershed for future generations.

Answered: 109 Skipped: 32

ANSWER CHOICES	RESPONSES	
Action #1	100.00%	109
Action #2	89.91%	98
Action #3	77.06%	84
Action #4	55.96%	61
Action #5	48.62%	53

#	ACTION #1	DATE
1	Weed control	4/25/2020 8:25 AM
2	continue to research and ameliorate algae growth	4/22/2020 3:15 PM
3	Develop a process/community watch to address issues with waste dumping into the lake, including human waste, leaves,cigarette butts, other polution etc	4/12/2020 11:20 AM
4	Monitor fish health and population	4/11/2020 10:20 AM
5	Continue water quality monitoring including septic systems	4/11/2020 9:16 AM
6	Eliminate ice fishing to reduce pressure on fish stocks	4/11/2020 9:06 AM
7	Stop the flushing of the lagoon. I don't care how safe you think it is, but I believe there must be a better way.	4/9/2020 12:35 PM
8	Manage/discourage the dangerous, annoying, reckless use of PWCs (IE: jet skis) and high powered craft.	4/9/2020 10:13 AM
9	Day fishers transferring unwanted/evasive species	4/8/2020 3:59 PM
10	water quality	4/8/2020 2:05 PM
11	clean water	4/8/2020 11:50 AM
12	Find a way to control weed growth on lake and river	4/7/2020 9:56 AM
13	Every person should feel responsible for the health of the lake - recognize that every thing that every one of us does, makes a difference	4/6/2020 1:53 PM
14	Algae Control Overgrowth	4/6/2020 11:17 AM
15	Need to develop an overall plan to monitor and decrease nutrients entering the Lake (Nitrogen, Phosporus, etc.)	4/6/2020 10:35 AM
16	building nesting boxes around the lack for various birds/ water fowl	4/6/2020 9:22 AM
17	boat launch	4/6/2020 6:26 AM
18	Replace the atv/ snowmobiler bridge	4/5/2020 6:48 PM
19	Water levels	4/5/2020 5:13 PM
20	Get the boat launch ramps right. New slab too narrow.	4/5/2020 11:05 AM
21	Get rid of lagoon	4/5/2020 9:42 AM
22	Ensure good water quality	4/5/2020 9:28 AM
23	Maintain, repair or replace bridge between both sides of lake at hwy 62	4/5/2020 8:13 AM
24	flooding	4/5/2020 5:42 AM
25	Manage flood waters	4/4/2020 9:36 PM
26	More appearances of OPP Marine unit and Conservation officers	4/4/2020 8:26 PM
27	Less residential development	4/4/2020 8:23 PM
28	Study/Manage fish populations	4/4/2020 6:53 PM
29	more local gov'n't support for roads	4/4/2020 6:40 PM
30	Control of water levels	4/4/2020 6:38 PM
31	Weed control	4/4/2020 6:23 PM
32	Balance weeds to algae ratio	4/4/2020 5:37 PM
33	limiting development	4/4/2020 5:31 PM
34	Algae controls/causes	4/4/2020 4:48 PM

## Moir Lake Property Owners Association Watershed Survey

SurveyMonkey

35	Water quality	4/4/2020 3:58 PM
36	Owners need to respect property lines	4/4/2020 3:22 PM
37	Pollution	4/4/2020 2:56 PM
38	Give residents flood water projections	4/4/2020 1:38 PM
39	Weed harvesting	4/4/2020 1:30 PM
40	Aleagi	4/4/2020 1:25 PM
41	Water quality	4/4/2020 1:14 PM
42	Water quality initiatives	4/4/2020 1:10 PM
43	stop spring flooding or release of too much water upstream	4/4/2020 1:09 PM
44	No short term rentals of less than two weeks	4/4/2020 1:04 PM
45	Water quality monitoring for safe swimming and fish populations.	4/1/2020 2:53 PM
46	water levels	11/24/2019 2:14 PM
47	The weeds seem to be taking over quite strongly. Yes it's fish habitat but it seems to impair the flow of water at our end and catches the weed flow from the rest of the lake/river. It all lands at our end and our shore front becomes quite choked. It stinks and reduces maneuverability through the water	11/21/2019 4:12 PM
48	Continue with water quality monitoring and testng	11/20/2019 4:02 PM
49	Video cameras at garbage bins to identify abusers	11/15/2019 5:39 PM
50	Monitor and Maintain a High Level of WATER QUALITY	11/15/2019 10:30 AM
51	More signs of authoritative presence on water (fishing and boating)	11/14/2019 9:04 PM
52	Run off control	11/13/2019 7:13 PM
53	Other County flooding problems ie: Foxboro NOT given to Moira Lake residents.	11/13/2019 2:42 PM
54	continue to research and ameliorate algae growth	11/11/2019 12:58 PM
55	boat launch	11/11/2019 12:33 PM
56	stop any and all new construction and development of shoreline	11/11/2019 10:03 AM
57	Remove weeds and wild rice	11/10/2019 8:16 PM
58	Stop lagoon release into lake, need proper waste treatment facilities	11/10/2019 8:08 AM
59	Keep water ways and docks clear of weeds	11/9/2019 4:26 PM
60	Better management of Madoc sewage to lower release of chemicals that act as fertilizers promoting weed growth.	11/9/2019 11:37 AM
61	Water monitoring	11/9/2019 8:57 AM
62	research into algae, quality of water, ways to reduce invasive weeds	11/8/2019 6:13 PM
63	Have no ideas or wishes	11/8/2019 11:18 AM
64	fertilizer runoff	11/8/2019 10:47 AM
65	Fish stocking	11/8/2019 8:46 AM
66	repair train bridge	11/8/2019 8:19 AM
67	Weed harvesting	11/7/2019 9:35 PM
68	more control of lake level whole season	11/7/2019 6:54 PM
69	Reduce weed domination	11/7/2019 5:04 PM
70	Land erosion	11/7/2019 4:12 PM

71	Restrict lake front cottage density	11/7/2019 2:48 PM
72	Water level management ie flooding	11/7/2019 2:48 PM
73	Manage/discourage the dangerous, annoying, reckless use of PWCs (IE: jet skis) and high powered craft.	11/7/2019 2:24 PM
74	Determine how to limit algae growth which impacts water sports and swimming	11/7/2019 2:19 PM
75	Reduce spring flooding to protect properties on Reynolds Lane	11/7/2019 2:02 PM
76	Better communication to property owners on flood control/flood mitigation strategies	11/7/2019 12:49 PM
77	flooding	11/7/2019 12:43 PM
78	Combat blue-green algae	11/7/2019 12:10 PM
79	Overall development, limit of development, subdivisions	11/7/2019 9:51 AM
80	Runoff from rivers and tributaries should be looked at in depth to see what is being added to lake from a nutrients perspective	11/7/2019 9:25 AM
81	Stop the flushing of the lagoon. I don't care how safe you think it is, but I believe there must be a better way.	11/7/2019 9:20 AM
82	Water quality of the lake	11/7/2019 9:13 AM
83	Lake water monitoring for excess phosphorus	11/7/2019 8:15 AM
84	Alegea	11/7/2019 6:09 AM
85	Don't overpopulate the lake	11/7/2019 1:14 AM
86	Quality up to date treatment of lagoon waste water	11/7/2019 12:33 AM
87	dam control to monitor water levels	11/6/2019 11:36 PM
88	Fish population	11/6/2019 9:57 PM
89	Better communication about state of the lake - temperature, invasive species, ...	11/6/2019 9:56 PM
90	Stop city of belleville using moira lake to solve their flooding problems	11/6/2019 9:55 PM
91	Signage advertising viewing area, picnic, swimming &boating	11/6/2019 9:37 PM
92	Pollution from the lagoon	11/6/2019 9:10 PM
93	increased allowances on water weed removal	11/6/2019 8:46 PM
94	Mess from the chip wagon. Get that dumpy thing out of there and open it up so that someone with recent equipment with posted hours can make a living	11/6/2019 8:37 PM
95	Weeds	11/6/2019 8:27 PM
96	Develop improved waste treatment	11/6/2019 8:03 PM
97	Reduce ice fishing access to non residents.	11/6/2019 7:43 PM
98	Seadoos limited	11/6/2019 7:35 PM
99	Significantly many more bouy markers identifying lake hazards	11/6/2019 7:18 PM
100	control water levels - too high	11/6/2019 7:07 PM
101	Maintain moderate changes in water levels	11/6/2019 6:57 PM
102	Blue algee is not normal more protection needed	11/6/2019 6:31 PM
103	Owners need to respect property lines	11/6/2019 6:20 PM
104	Weed control	11/6/2019 6:10 PM
105	Sorry, I have no suggestions	11/6/2019 6:01 PM
106	Take all steps possible to preserve water quality	10/25/2019 8:50 AM

107	Control development	10/6/2019 1:19 PM
108	Weedharvesting	10/6/2019 11:20 AM
109	Education of resident of the lake concerns	10/4/2019 10:57 AM

#	ACTION #2	DATE
1	Chemical (ph) levels of the lake	4/25/2020 8:25 AM
2	continue to research and eliminate blue green algae	4/22/2020 3:15 PM
3	Continue to develop the boat launch area, including a small launch fee to help support lake health and fund improvements	4/12/2020 11:20 AM
4	Monitor water health	4/11/2020 10:20 AM
5	Continue weed control progrms	4/11/2020 9:16 AM
6	Improve walleye spawning areas	4/11/2020 9:06 AM
7	Check everyone's dwelling septic and or drywell arrangement to ensure there is NO runoff into the lake. The weed growth is atrocious and getting worse every year.	4/9/2020 12:35 PM
8	Manage noise levels on the ATV trails near the lake.	4/9/2020 10:13 AM
9	Water quality and ongoing testing	4/8/2020 3:59 PM
10	erosion	4/8/2020 2:05 PM
11	fish habitat	4/8/2020 11:50 AM
12	Have a speed limit within 200 metres of shorelines	4/7/2020 9:56 AM
13	Activities to get Moira Lake people associating, involved, and contributing to support and protect the future of the Lake.	4/6/2020 11:17 AM
14	tidying the beach area from weeds and overgrowth	4/6/2020 9:22 AM
15	Water quality of lake	4/5/2020 6:48 PM
16	Sewage dumped into lake	4/5/2020 5:13 PM
17	Stop washroom vandalism.	4/5/2020 11:05 AM
18	Convert island at boat launch into a park	4/5/2020 9:42 AM
19	Improve hazards markings to make boating safer	4/5/2020 8:13 AM
20	speed control	4/5/2020 5:42 AM
21	Boat size	4/4/2020 9:36 PM
22	More enforcement of the town's bylaws re: Moira Lake	4/4/2020 8:26 PM
23	Little or no commercial development	4/4/2020 8:23 PM
24	Evaluate/Maintain water quality	4/4/2020 6:53 PM
25	older cottage septic system inspection	4/4/2020 6:40 PM
26	Upgraded boat launch including " REAL" public washrooms	4/4/2020 6:38 PM
27	Overrule by conservation authority	4/4/2020 6:23 PM
28	Control invasive species	4/4/2020 5:37 PM
29	very careful monitoring of shoreline changes by humans	4/4/2020 5:31 PM
30	Development restriction	4/4/2020 4:48 PM
31	Weed control	4/4/2020 3:58 PM
32	Stop dumping garbage/other materials on others property	4/4/2020 3:22 PM
33	Air B&B they don't seem to care about our water and shoreline	4/4/2020 2:56 PM
34	Algae Control	4/4/2020 1:30 PM
35	Weeds	4/4/2020 1:25 PM

## Moir Lake Property Owners Association Watershed Survey

SurveyMonkey

36	Normal habitat for wildlife	4/4/2020 1:14 PM
37	Sewage treatment plant issues	4/4/2020 1:10 PM
38	government to listen to owners of property on lake	4/4/2020 1:09 PM
39	Get rid of that eyesore chip wagon. Get someone in with reasonably clean equipment and posted regular hours. Not just when he feels like it	4/4/2020 1:04 PM
40	Monitoring of septic system and enforcement of updating.	4/1/2020 2:53 PM
41	quality of the water	11/24/2019 2:14 PM
42	Improve quality with whatever means available and cost effective.	11/20/2019 4:02 PM
43	Speed limit on boats on the river	11/15/2019 5:39 PM
44	Regulate Water Levels FAIRLY	11/15/2019 10:30 AM
45	have the food truck moved so that all of the lake can be seen by all	11/14/2019 9:04 PM
46	Shoreline erosion	11/13/2019 7:13 PM
47	Activities to get Moira Lake people associating, involved, and contributing to support and protect the future of the Lake.	11/13/2019 2:42 PM
48	continue to research and eliminate blue green algae	11/11/2019 12:58 PM
49	storm water runoff	11/11/2019 12:33 PM
50	see above	11/11/2019 10:03 AM
51	Less control of conservation for improving properties	11/10/2019 8:16 PM
52	Replacement of railway bridge between two lakes	11/10/2019 8:08 AM
53	Give us some autonomy over our shoreline	11/9/2019 4:26 PM
54	Improvements to fish spawning areas.	11/9/2019 11:37 AM
55	weed harvesting	11/9/2019 8:57 AM
56	create working groups to plan strategies	11/8/2019 6:13 PM
57	sewage treatment plant	11/8/2019 10:47 AM
58	Aquatic weed control	11/8/2019 8:46 AM
59	work with municipality to replace lagoon with proper facility	11/8/2019 8:19 AM
60	Algae Control	11/7/2019 9:35 PM
61	more reports on lake condition	11/7/2019 6:54 PM
62	Take all necessary action to keep water quality at highest level	11/7/2019 5:04 PM
63	Weed control	11/7/2019 4:12 PM
64	Prohibit pollution of the lake(put up warning signs?)	11/7/2019 2:48 PM
65	Septic system regulations	11/7/2019 2:48 PM
66	Manage noise levels on the ATV trails near the lake.	11/7/2019 2:24 PM
67	Help owners with significant weed management challenges come up with additional options to help control weeds without negativity impacting the lake quality	11/7/2019 2:19 PM
68	Find ways to hold excess water during spring thaw.	11/7/2019 2:02 PM
69	Improved water level management - seems very inconsistent regardless of external contributors (rain, snowfall)	11/7/2019 12:49 PM
70	flooding	11/7/2019 12:43 PM
71	Reduce algae blooms	11/7/2019 12:10 PM



72	Madoc sewage treatment facility, discharge into lake	11/7/2019 9:51 AM
73	Impact of weed harvester on fish populations, not just looking at harvest to take out what they see but actually examine contents to look for potentially all the small fish being captured	11/7/2019 9:25 AM
74	Check everyone's dwelling septic and or drywell arrangement to ensure there is NO runoff into the lake. The weed growth is atrocious and getting worse every year.	11/7/2019 9:20 AM
75	Replacing the ATV/Snowmobile bridge connecting trail at HWY #62	11/7/2019 9:13 AM
76	Addition of Alum or other approved products to safely remove excess nutrients (phosphorus and nitrogen) from the lake	11/7/2019 8:15 AM
77	Weeds	11/7/2019 6:09 AM
78	Testing and monitoring water quality and waste management	11/7/2019 12:33 AM
79	actions to control algae growth	11/6/2019 11:36 PM
80	Water clarity	11/6/2019 9:57 PM
81	Active naturalization of shorelines that have rock walls that are man-made	11/6/2019 9:56 PM
82	Fishing derby each year same time	11/6/2019 9:37 PM
83	Pollution from the island by the boat launch because of the mine shaft	11/6/2019 9:10 PM
84	rebuild 2 loons restaurant or fix the hwy	11/6/2019 8:46 PM
85	Clean up the litter from the chip wagon and the broken umbrellas and ripped tablecloths before they end up in the lake	11/6/2019 8:37 PM
86	Lagoon	11/6/2019 8:27 PM
87	Reduce farm and ag runoff	11/6/2019 8:03 PM
88	Charge non residents using the boat launch.	11/6/2019 7:43 PM
89	Arbnbs starting to impinge on quietness	11/6/2019 7:35 PM
90	Algie reduction and reduction of weeds	11/6/2019 7:18 PM
91	control blue green algae	11/6/2019 7:07 PM
92	Control weeds that are excessive and affect the quality of life for us	11/6/2019 6:57 PM
93	NO Argicultural run off in lake	11/6/2019 6:31 PM
94	Stop dumping garbage/other materials on others property	11/6/2019 6:20 PM
95	Chemical (ph) levels of the lake	11/6/2019 6:10 PM
96	enforce fishing regulations	10/25/2019 8:50 AM
97	Leave is alone	10/6/2019 1:19 PM
98	Making sure that we have waterflow at Hwy 62 culverts	10/6/2019 11:20 AM

#	ACTION #3	DATE
1	Invasive lake species	4/25/2020 8:25 AM
2	expand weed mitigation efforts	4/22/2020 3:15 PM
3	Action plan to address the increasing cormorant population as part of an overall fisheries strategy	4/12/2020 11:20 AM
4	monitor or control flow and level	4/11/2020 10:20 AM
5	Ensure boat launch remains available	4/11/2020 9:16 AM
6	Block farm animals access to the lake	4/11/2020 9:06 AM
7	Start a program to remove the arsenic and other contaminants from the lake.	4/9/2020 12:35 PM
8	Provide ongoing education re the proper use of the recycle and garbage areas and hazardous waste dates. More education RE the location and proper use of the landfill site.	4/9/2020 10:13 AM
9	We loved when there used to be more lake social activities	4/8/2020 3:59 PM
10	weeds and algae	4/8/2020 2:05 PM
11	construction around the lake	4/8/2020 11:50 AM
12	Put markers of dangerous rocks on lake	4/7/2020 9:56 AM
13	Lake levels high and low	4/6/2020 11:17 AM
14	damming the river	4/6/2020 6:26 AM
15	Developement	4/5/2020 5:13 PM
16	Maintain weed harvesting program.	4/5/2020 11:05 AM
17	Flooding	4/5/2020 9:42 AM
18	Monitor and inform on lake Health.	4/5/2020 8:13 AM
19	noise from seadoos	4/5/2020 5:42 AM
20	The moving of the chip truck from water's edge..	4/4/2020 8:26 PM
21	Limit property owners from modifying the lake's ecosystem (example: killing aquatic plants for swimming)	4/4/2020 6:53 PM
22	marking of rocks and shoals	4/4/2020 6:40 PM
23	Repair of trail bridge or removal	4/4/2020 6:38 PM
24	Terrible beach as a result of burocracy overreach	4/4/2020 6:23 PM
25	Control water levels better, too high	4/4/2020 5:37 PM
26	control of gray water and sewage into lake	4/4/2020 5:31 PM
27	Watershed level management	4/4/2020 4:48 PM
28	Fish population	4/4/2020 3:58 PM
29	Weed management	4/4/2020 3:22 PM
30	Noise control with motorized vehicled	4/4/2020 2:56 PM
31	No air b and b	4/4/2020 1:30 PM
32	Clarity	4/4/2020 1:25 PM
33	Safety for swimming and boats	4/4/2020 1:14 PM
34	Weed harvesting measures	4/4/2020 1:10 PM
35	stop pollution released upstream	4/4/2020 1:09 PM

36	Education of boaters re safety and proper procedures.	4/1/2020 2:53 PM
37	fish habitat	11/24/2019 2:14 PM
38	Maintain fish habitat and check for changes in numbers and health of species.	11/20/2019 4:02 PM
39	Keeping the Rapids Dam at the same level as now	11/15/2019 5:39 PM
40	Maintain or Improve Fish populations	11/15/2019 10:30 AM
41	cleanup the boat launch beach area	11/14/2019 9:04 PM
42	Watercraft wake	11/13/2019 7:13 PM
43	expand weed mitigation efforts	11/11/2019 12:58 PM
44	damming the river	11/11/2019 12:33 PM
45	see above	11/11/2019 10:03 AM
46	Removal of Chip Truck from boat launch (blocks view, eye sore, produces garbage, smell and pours waste into lake)	11/10/2019 8:08 AM
47	Restock the lake	11/9/2019 4:26 PM
48	Move chip wagon away from prime lake viewing area.	11/9/2019 11:37 AM
49	fish monitoring	11/9/2019 8:57 AM
50	work with municipalities,etc to control speed issues on lake	11/8/2019 6:13 PM
51	septic tank runoff	11/8/2019 10:47 AM
52	Limit ice fishing	11/8/2019 8:46 AM
53	rebate on taxes for private lanes providing own services	11/8/2019 8:19 AM
54	Air b and b	11/7/2019 9:35 PM
55	what happened to walleye population?	11/7/2019 6:54 PM
56	Highway 62 Culvert	11/7/2019 4:12 PM
57	Maintain main access roads	11/7/2019 2:48 PM
58	Provide ongoing education re the proper use of the recycle and garbage areas and hazardous waste dates.More education RE the location and proper use of the landfill site.	11/7/2019 2:24 PM
59	Ongoing assessment of Lake runoff from rivers etc that impact our lakes water quality	11/7/2019 2:19 PM
60	Educate on pollutants in , on and around the lake.	11/7/2019 2:02 PM
61	Ensure property adjustments, renovations, construction follows code	11/7/2019 12:49 PM
62	flooding	11/7/2019 12:43 PM
63	prevent invasive species from becoming established	11/7/2019 12:10 PM
64	Monitoring Lake Quality	11/7/2019 9:51 AM
65	Septic system inspections to stop people from draining grey water and septic tanks directly into lake.	11/7/2019 9:25 AM
66	Start a program to remove the arsenic and other contaminants from the lake.	11/7/2019 9:20 AM
67	Fish die offs	11/7/2019 9:13 AM
68	Introduce aeration to the lake for nutrient elimination and algae control	11/7/2019 8:15 AM
69	Clarity	11/7/2019 6:09 AM
70	Encouraging interest in Moira Lake with seasonal activities	11/7/2019 12:33 AM
71	allowance of more weed control to allow better water flow	11/6/2019 11:36 PM
72	Septic.systems	11/6/2019 9:57 PM

73	Winter sports day on the lake .Ground hog day?	11/6/2019 9:37 PM
74	All mine shafts	11/6/2019 9:10 PM
75	Water levels	11/6/2019 8:27 PM
76	Start citizen action water monitoring	11/6/2019 8:03 PM
77	Cull the growing cormorant population.	11/6/2019 7:43 PM
78	develop boat launch to attract people	11/6/2019 7:07 PM
79	Provide adequate drainage to avoid out of control wetlands	11/6/2019 6:57 PM
80	Excessive weed growth needs intervention	11/6/2019 6:31 PM
81	Weed management	11/6/2019 6:20 PM
82	Invasive lake species	11/6/2019 6:10 PM
83	emphasis to all the importance of our lake and community in Centre Hastings	10/25/2019 8:50 AM
84	Monitoring of water quality	10/6/2019 11:20 AM

#	ACTION #4	DATE
1	Water levels	4/25/2020 8:25 AM
2	Provide general community education on the rules of the lake including but not limited to speed limits within specified distance of shore, no leaf dumping and why it has negative implications, etc	4/12/2020 11:20 AM
3	Build strong partnership with the municipality of Centre Hastings and Tweed	4/11/2020 9:16 AM
4	Start a fish stocking program	4/11/2020 9:06 AM
5	Do not allow the MNR or Belleville or Quinte Conservation to use Moira Lake as a "storage container" for excess water.	4/9/2020 12:35 PM
6	More communication re the management of the water levels in the lake. Better warnings about planned / managed changes to the lake levels.	4/9/2020 10:13 AM
7	lake safety and noise	4/8/2020 2:05 PM
8	people ignoring water related by laws	4/8/2020 11:50 AM
9	Continue with water cleanup program	4/7/2020 9:56 AM
10	Tear down old train bridge / obstacle for boaters.	4/6/2020 11:17 AM
11	Septic tank inspections	4/5/2020 5:13 PM
12	Continue water quality monitoring.	4/5/2020 11:05 AM
13	Maintain boat launch area	4/5/2020 8:13 AM
14	Enhancing the beach area, make it inviting to everyone	4/4/2020 8:26 PM
15	Restrict swimming rafts/platforms	4/4/2020 6:53 PM
16	keeping boat launch in good shape and clean	4/4/2020 6:40 PM
17	Better markings for rocks	4/4/2020 6:23 PM
18	Ensure no second tier cottages built without direct access to lake	4/4/2020 5:37 PM
19	control of cutting trees and erosion	4/4/2020 5:31 PM
20	Cormoran control	4/4/2020 3:58 PM
21	Shoreline Clean-up	4/4/2020 3:22 PM
22	Water levels	4/4/2020 1:14 PM
23	clean the lake	4/4/2020 1:09 PM
24	Weed control and cutting to make swimming and boating safer.	4/1/2020 2:53 PM
25	invasive species	11/24/2019 2:14 PM
26	Keep the water levels higher instead of letting it all go so there is not enough flow to keep it clean	11/20/2019 4:02 PM
27	Limit the amount of development on the lake and river	11/15/2019 5:39 PM
28	Monitor and Address any Invasive Species	11/15/2019 10:30 AM
29	replace beach benches (forms are splitting) and someone may get injured if they fail	11/14/2019 9:04 PM
30	protect against commercial development	11/11/2019 12:58 PM
31	see above	11/11/2019 10:03 AM
32	Downey Rapids Dam, need better control of flow/lake levels	11/10/2019 8:08 AM
33	Have a better system of waste collection	11/9/2019 4:26 PM
34	Find legal way to mark lake shoals and shallow areas. Lowrance has a website for fishing boats to upload their sonar readings. Why can his not be used since it is public record?	11/9/2019 11:37 AM

35	algae	11/9/2019 8:57 AM
36	work with conservation authority to develop plan to control excessive weeds	11/8/2019 6:13 PM
37	why intro of musky fingerlings stopped years ago?	11/7/2019 6:54 PM
38	Railway Bridge	11/7/2019 4:12 PM
39	Test lake water quality at least annually	11/7/2019 2:48 PM
40	More communication re the management of the water levels in the lake. Better warnings about planned / managed changes to the lake levels.	11/7/2019 2:24 PM
41	Assessment of fish populations to evaluate if there has been a reduction in certain species and what can be done to restore them	11/7/2019 2:19 PM
42	Reduce boat speeds/increase enforcement on the lake	11/7/2019 12:49 PM
43	flooding	11/7/2019 12:43 PM
44	prevent flooding in the spring (as much as possible)	11/7/2019 12:10 PM
45	More regular events, ex. July 1st Canada day, sporting events	11/7/2019 9:51 AM
46	Get active in building fish habitat structures in the lake to enhance populations	11/7/2019 9:25 AM
47	Do not allow the MNR or Belleville or Quinte Conservation to use Moira Lake as a "storage container"for excess water.	11/7/2019 9:20 AM
48	Blue-Green Algae	11/7/2019 9:13 AM
49	Monitor runoff from farmers fields to ensure this is not a source of contamination	11/7/2019 8:15 AM
50	Helping to improve and maintain roads into homes and or seasonal residences esp on roads where municipality granted permission for a subdivision	11/7/2019 12:33 AM
51	Weed control	11/6/2019 9:57 PM
52	Encourage Zone reps to get to know people in their zone.	11/6/2019 9:37 PM
53	Highway run off	11/6/2019 9:10 PM
54	Secure funding/ grants for water quality improvement	11/6/2019 8:03 PM
55	Stock walleye yearly.	11/6/2019 7:43 PM
56	keep roads graded	11/6/2019 7:07 PM
57	Preserve the wildlife	11/6/2019 6:57 PM
58	Charge \$10.00 fee for non Moira lake residents to use lake . Use money towards clean up	11/6/2019 6:31 PM
59	Water levels	11/6/2019 6:10 PM
60	MAke sure we encourage lake residents to be part of the Centre Hastings community	10/25/2019 8:50 AM
61	monitoring weed types	10/6/2019 11:20 AM

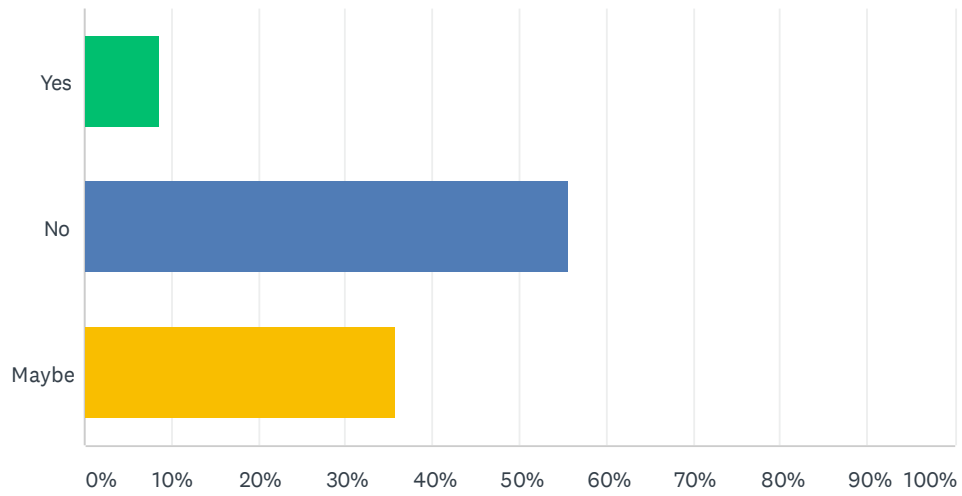
#	ACTION #5	DATE
1	Old boat motors leaking	4/25/2020 8:25 AM
2	examine connection to water levels and algae growth - maintaining higher lake volumes later in the season should be a priority consideration	4/22/2020 3:15 PM
3	Ensure safety programs like the marker program continue	4/11/2020 9:16 AM
4	Hire an expert to assess the lake quality and advise a plan to improve water quality.	4/11/2020 9:06 AM
5	Ensure homeowners can easily obtain permission to establish erosion control measures to protect their properties.	4/9/2020 12:35 PM
6	Work with the municipality to get hard copy communications to the the property owners (esp. seasonal users). Use the property tax mailings.	4/9/2020 10:13 AM
7	water levels	4/8/2020 2:05 PM
8	if you have money you can do what you want	4/8/2020 11:50 AM
9	Stock the waters with lots of native species of fish	4/7/2020 9:56 AM
10	Replenish fish stocks annually.	4/6/2020 11:17 AM
11	Shoreline	4/5/2020 5:13 PM
12	Conduct septic survey to ensure systems are maintained and working.	4/5/2020 11:05 AM
13	Inform on lake species and surrounding wildlife conservation	4/5/2020 8:13 AM
14	Replacement of shoreline benches, literally coming apart	4/4/2020 8:26 PM
15	fix or remove train bridge	4/4/2020 6:40 PM
16	Lake needs fish restocking	4/4/2020 6:23 PM
17	Involve politicians to support your needs	4/4/2020 5:37 PM
18	Septic filtration	4/4/2020 3:58 PM
19	Bars and shallow areas marked better	4/4/2020 1:14 PM
20	stop non invasive species from proliferating in lake	4/4/2020 1:09 PM
21	Boat launch and public beach area improved appearance wise.	4/1/2020 2:53 PM
22	safe recreation on the lake	11/24/2019 2:14 PM
23	Moir is a wonderful muskellunge fishing lake.. no one I know keeps their catch. Is there such a thing too many musky? Are there less bass pickerel and smaller fish to keep the lake healthy. I think there are less pickerel and bass at the spawn sites! Keep monitoring fish populations.	11/20/2019 4:02 PM
24	Keep a close watch on sources of pollution to the lake	11/15/2019 5:39 PM
25	Monitor and Address Algae Growth	11/15/2019 10:30 AM
26	Worst of all , bridge must be resolved...atv's and cyclists will get eventually injured by circumventing the detour	11/14/2019 9:04 PM
27	examine connection to water levels and algae growth - maintaining higher lake volumes later in the season should be a priority consideration	11/11/2019 12:58 PM
28	see above	11/11/2019 10:03 AM
29	Markers/buoys to mark rocks in lake	11/10/2019 8:08 AM
30	Have a real public beach	11/9/2019 4:26 PM
31	Impose "no air brakes" restrictions on trucks coming down Hwy 62 hill.	11/9/2019 11:37 AM
32	water quality	11/9/2019 8:57 AM
33	work with municipalities to develop flood plan	11/8/2019 6:13 PM

34	Water quality	11/7/2019 4:12 PM
35	Clear weed growth along shoreline	11/7/2019 2:48 PM
36	Work with the municipality to get hard copy communications to the the property owners (esp. seasonal users). Use the property tax mailings.	11/7/2019 2:24 PM
37	Promote the canoe/kayak friendliness of the lake over power boat/fishing	11/7/2019 12:49 PM
38	flooding	11/7/2019 12:43 PM
39	improve the quality of septic beds around the lake	11/7/2019 12:10 PM
40	Ongoing seasonal news letters/Mail Outs, consultation with local governments	11/7/2019 9:51 AM
41	Education about filling your boat with gas when it is in the lake.	11/7/2019 9:25 AM
42	Ensure homeowners can easily obtain permission to establish erosion control measures to protect their properties.	11/7/2019 9:20 AM
43	Invasive Species	11/7/2019 9:13 AM
44	More weed control in areas where water circulation and currents are affected.	11/7/2019 12:33 AM
45	Water levels	11/6/2019 9:57 PM
46	Keep doing the fireworks on the lake & advertise	11/6/2019 9:37 PM
47	More road support from government entities.	11/6/2019 8:03 PM
48	Eliminate commercial fishing ( Chartered Musky Fishing )	11/6/2019 7:43 PM
49	restrict second tier cottage building (ones that don't have water access & walk thru your property to get there	11/6/2019 7:07 PM
50	Support leisure activity into our beautiful lake	11/6/2019 6:57 PM
51	Fundraiser and awareness	11/6/2019 6:31 PM
52	Old boat motors leaking	11/6/2019 6:10 PM
53	Not changing the water level as proposped in saving Foxboro	10/6/2019 11:20 AM



## Q8 Would you be like to be involved in the development of the Lake Stewardship Plan for Moira Lake and Watershed?

Answered: 140 Skipped: 1



ANSWER CHOICES	RESPONSES	
Yes	8.57%	12
No	55.71%	78
Maybe	35.71%	50
TOTAL		140

**Q9 Thank you for completing this survey. Have we missed anything? If we have not included something you feel should be highlighted, please use the following space to provide us with that input.**

Answered: 24 Skipped: 117

#	RESPONSES	DATE
1	1) Future of channel overpass at hwy 62 2) Speed of ATV's & snow mobiles on trails near properties	4/25/2020 8:25 AM
2	Thank you for your leadership, we appreciate the efforts of the team on everyone's behalf	4/22/2020 3:15 PM
3	Consider revisiting controls on new development.	4/11/2020 9:16 AM
4	clean up of garbage on banks and water ways	4/8/2020 2:05 PM
5	.	4/6/2020 6:26 AM
6	Thank you for your initiative	4/4/2020 6:23 PM
7	I think I filled this out previously, so you may have this in duplicate. Thank you for all you do.	4/4/2020 2:45 PM
8	N/A	4/4/2020 1:38 PM
9	Keep up the good work	4/4/2020 1:10 PM
10	no	4/4/2020 1:09 PM
11	I trust that our lake association will keep abreast of any changes or updates to the health of our lake or any other changes coming.	11/20/2019 4:02 PM
12	thank you for your efforts on our behalf	11/11/2019 12:58 PM
13	no	11/11/2019 12:33 PM
14	Dogs and cats.	11/9/2019 4:26 PM
15	Thanks for all the MLPO does for us all	11/8/2019 6:13 PM
16	Nothing more.	11/8/2019 11:18 AM
17	Impact of Foxborough flood mitigation plan on Moira lake	11/7/2019 4:12 PM
18	Private road/access has started and/or has become an issue with full time residential and seasonal cottagers. More discussion needs to be done to address this issue as far as costs, responsibility, maintenance, access agreements and most of all liability.	11/7/2019 9:51 AM
19	Junky cottages on McDonald island only 1 Cottage is looked after the rest are disgusting ?????	11/7/2019 6:09 AM
20	Up to date water treatment.	11/7/2019 12:33 AM
21	WE ENJOY OUR TIME AT THE COTTAGE. OUR AREA IS VERY NICE. PEOPLE ARE FRIENDLY	11/6/2019 6:21 PM
22	Updates on the bridge at the hwy 62 channel	11/6/2019 6:10 PM
23	Thank you for your time.	11/6/2019 6:01 PM
24	Great survey, let's get as many opinions as possible	10/25/2019 8:50 AM

**Q10 If you would like to receive updates from MLPOA on our progress, please provide us with your contact information below. Your information will be kept confidential and the contents of this survey will remain anonymous.**

Answered: 76 Skipped: 65

ANSWER CHOICES	RESPONSES	
Name	97.37%	74
Company	0.00%	0
Address	90.79%	69
Address 2	15.79%	12
City/Town	88.16%	67
State/Province	84.21%	64
ZIP/Postal Code	82.89%	63
Country	0.00%	0
Email Address	90.79%	69
Phone Number	73.68%	56